


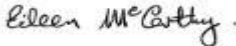
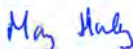

## Appendix A.13.2

### Recorded Monuments within the Receiving Environment

## A.13.2 Recorded Monuments within the Receiving Environment

# Document Verification

<b>Project title</b>	N6 Galway City Ring Road
<b>Document title</b>	Appendix A.13.2 Recorded Monuments within the Receiving Environment
<b>Job number</b>	233985-00
<b>Document ref</b>	GCOB-4.04.03_30.10.9.13_A.13.2
<b>File reference</b>	Appendix A.13.2

Revision	Date	Filename	Recorded Monuments within the Receiving Environment		
Issue 1	26 July 2018	Description	Issued for 2018 EIAR		
			Prepared by	Checked by	Approved by
		Name	IAC	Mary Hurley	Eileen McCarthy
		Signature	Faith Bailey		
Issue 2	28 March 2025	Filename	Recorded Monuments within the Receiving Environment		
		Description	Issued for 2025 RFI Response		
			Prepared by	Checked by	Approved by
		Name	IAC	Mary Hurley	Eileen McCarthy
		Signature	Faith Bailey		
		Filename			
		Description			
			Prepared by	Checked by	Approved by
		Name			
		Signature			
		Filename			
		Description			
			Prepared by	Checked by	Approved by
		Name			
		Signature			

✓

## Recorded Monuments within the Receiving Environment

<b>AH No.</b>	AH 1
<b>RMP No.</b>	GA093-009
<b>Statutory protection</b>	No
<b>Townland</b>	Na Foráí Maola Thiar
<b>Parish</b>	Rahoon
<b>Barony</b>	Galway
<b>Classification</b>	Redundant record NA – Non antiquity
<b>ITM Ref</b>	521369, 723085
<b>Distance from Project</b>	9m east
<b>Description</b>	Sub-circular field depicted on the 1914-1948 OS mapping. The enclosure is situated behind a modern house and is of no archaeological interest. DoHLGH have indicated that this will be removed from the SMR/RMP – (archaeology.ie 19/07/16) during next RMP revisions.
<b>Source</b>	SMR File

<b>AH No</b>	AH 2
<b>RMP No</b>	GA082-077
<b>Statutory protection</b>	RMP
<b>Townland</b>	Rahoon
<b>Parish</b>	Rahoon
<b>Barony</b>	Galway
<b>Classification</b>	Bullaun Stone
<b>ITM Ref</b>	526436, 726354
<b>Distance from Project</b>	0m
<b>Description</b>	Condition listed in SMR as ‘non-extant?’ The archaeological survey could not locate the stone. It is not marked on the OS mapping.
<b>Source</b>	SMR File

<b>AH No</b>	AH 3
<b>RMP No</b>	GA082-040
<b>Statutory protection</b>	No
<b>Townland</b>	Dangan Lower
<b>Parish</b>	Rahoon
<b>Barony</b>	Galway
<b>Classification</b>	Redundant record – Non antiquity.
<b>ITM Ref</b>	527785, 727171
<b>Distance from Project</b>	57m southeast
<b>Description</b>	In meadowland. No visible surface trace survives of a hachured feature marked on the 1945-1946 revision of the OS 6-inch map. The cartographic evidence suggests that it was a natural hollow or pit and not an archaeological monument. DoHLGH have indicated that this will be removed from the SMR/RMP – (archaeology.ie 19/07/16) during next RMP revisions.
<b>Source</b>	www.archaeology.ie

<b>AH No</b>	AH 4
<b>RMP No</b>	GA094-047
<b>Statutory protection</b>	RMP
<b>Townland</b>	Rahoon
<b>Parish</b>	Rahoon
<b>Barony</b>	Galway
<b>Classification</b>	House - indeterminate date
<b>ITM Ref</b>	527201, 725378
<b>Distance from Project</b>	153m southeast
<b>Description</b>	Rahoon House, marked on the first edition 6-inch OS map 1841. No further information in SMR file. DoHLGH have indicated that this will be removed from the SMR/RMP – (archaeology.ie 19/07/16) during next RMP revisions. Also BH 18 and listed as a Protected Structure.
<b>Source</b>	SMR File

<b>AH No</b>	AH 5
<b>RMP No</b>	GA094-056
<b>Statutory protection</b>	RMP
<b>Townland</b>	Rahoon
<b>Parish</b>	Rahoon
<b>Barony</b>	Galway
<b>Classification</b>	Designed Landscape Feature
<b>ITM Ref</b>	527027, 725269
<b>Distance from Project</b>	61m southwest
<b>Description</b>	D-shaped enclosure measuring c.9.5m north-east—south-west by c.8m north-west – south-east. Defined by a single course of large set limestone blocks. No entrance visible. This feature is potentially a landscape feature associated with Rahoon House.
<b>Source</b>	SMR File

<b>AH No</b>	AH 6
<b>RMP No</b>	GA082-104
<b>Statutory protection</b>	RMP
<b>Townland</b>	Bushypark
<b>Parish</b>	Rahoon
<b>Barony</b>	Galway
<b>Classification</b>	Enclosure
<b>ITM Ref</b>	527548, 728441
<b>Distance from Project</b>	195m southwest
<b>Description</b>	Located in the floodplain on the W bank of the river Corrib in an area of very rough wet grassland and low overgrowth. This possible enclosure appears as a cropmark on Google Earth aerial imagery taken in 2012 (Google 2018). It is roughly sub-rectangular in plan (c. 37m NNE-SSW; c. 32m WNW-ESE) and is defined by a darker band of vegetation. A NW-SE running drain curves around it from E to N and then continues northwards to the lake. Not visible at ground level. Another cropmark enclosure (GA082-108----) lies c. 225m to the SE.
<b>Source</b>	SMR File

<b>AH No.</b>	AH 7
<b>RMP No.</b>	GA082-032
<b>Statutory protection</b>	None
<b>Townland</b>	Dangan Lower
<b>Parish</b>	Rahoon
<b>Barony</b>	Galway
<b>Classification</b>	Redundant record – Non antiquity
<b>ITM Ref</b>	527638, 728021
<b>Distance from Project</b>	86m northeast
<b>Description</b>	Marked on the 1914-1948 OS mapping as a semi-circular feature. The site consists of a 'slight hollow' of no archaeological significance. DoHLGH have indicated that this will be removed from the SMR/RMP – (archaeology.ie 19/07/16) during next RMP revisions.
<b>Source</b>	SMR File

<b>AH No.</b>	AH 8
<b>RMP No.</b>	GA082-039
<b>Statutory protection</b>	RMP
<b>Townland</b>	Dangan Lower
<b>Parish</b>	Rahoon
<b>Barony</b>	Galway
<b>Classification</b>	Children's Burial Ground
<b>ITM Ref</b>	527479, 727669
<b>Distance from Project</b>	60m northeast
<b>Description</b>	In undulating farmland to N of Galway-Oughterard road and c.50m E of the td. boundary. A roughly sub-rectangular platform (NW-SE c.20m, H c.2m), enclosed by a modern collapsed drystone wall. Many small granite uprights are visible in the interior, indicating graves oriented E-W.
<b>Source</b>	SMR File

<b>AH No</b>	AH 9
<b>RMP No</b>	GA082-087
<b>Statutory protection</b>	None
<b>Townland</b>	Mionlach
<b>Parish</b>	Oranmore
<b>Barony</b>	Galway
<b>Classification</b>	Settlement cluster
<b>ITM Ref</b>	528420, 728523
<b>Distance from Project</b>	To the immediate north of proposed bat habitat. 573m northwest of proposed N6 GCRR.
<b>Description</b>	No information is available on the settlement cluster. DoHLGH have indicated that this will be removed from the SMR/RMP – (archaeology.ie 30/06/17) during next RMP revisions.
<b>Source</b>	SMR/www.archaeology.ie

<b>AH No.</b>	AH 10
<b>RMP No.</b>	GA082-041
<b>Statutory protection</b>	None
<b>Townland</b>	Dangan Lower
<b>Parish</b>	Rahoon
<b>Barony</b>	Galway
<b>Classification</b>	Well
<b>ITM Ref</b>	528100, 727218
<b>Distance from Project</b>	173m east-southeast
<b>Description</b>	No information available in the file. However, the DoAHRRGA have indicated that this will be removed from the SMR/RMP – (archaeology.ie 19/07/16) during next RMP revisions.
<b>Source</b>	SMR File



<b>AH No</b>	AH 11
<b>RMP No</b>	GA082-033
<b>Statutory protection</b>	RMP
<b>Townland</b>	Dangan Lower
<b>Parish</b>	Rahoon
<b>Barony</b>	Galway
<b>Classification</b>	Barrow, unclassified
<b>ITM Ref</b>	528091, 727261
<b>Distance from Project</b>	198m southeast
<b>Description</b>	On gently sloping land to west of, and overlooking, the River Corrib on northwest outskirts of Galway City. An overgrown steep-sided circular mound of earth and stone (depth 19.55m, height 2.78m). The top is flat and traces of a shallow fosse (width c.3m) encircle its base, (Killanin and Duignan 1967, 288).
<b>Source</b>	<a href="http://www.archaeology.ie">www.archaeology.ie</a>

<b>AH No</b>	AH 12
<b>RMP No</b>	GA082-036
<b>Statutory protection</b>	RMP
<b>Townland</b>	Dangan Lower
<b>Parish</b>	Rahoon
<b>Barony</b>	Galway
<b>Classification</b>	Building
<b>ITM Ref</b>	528306, 727759
<b>Distance from Project</b>	90m northwest
<b>Description</b>	<p>Marked and named ‘Dangan Ho. Nunnery’ on the 1st ed. OS 6-inch map. Incorrectly identified as the site of a Dominican nunnery (Gosling 1993, no. 539) this was an Ursuline foundation established at Dangan House in February 1839 at the request of the bishop of Galway, George Plunkett Browne. Wilde’s description of Dangan House in 1867 as ‘the original seat of the Martins, lately converted into a nunnery, but now deserted even by the benevolent sisters’ (1872, 46), could give the impression that the nuns were in residence there to shortly before this time. However, the Ursulines departed Galway in December 1844 following bishop Browne’s appointment to the see of Elphin in that year: they moved to Summerhill, near Athlone, and subsequently to Sligo where they still have a convent and school (pers. comm. Christy Kelly, 15 March 2015). It seems likely that Dangan House was demolished in the later 19<sup>th</sup> century when the Galway – Clifden railway line was constructed: no visible surface trace survives.</p> <p>DoHLGH have indicated that this will be removed from the SMR/RMP – (archaeology.ie 19/07/16) during next RMP revisions.</p>
<b>Source</b>	SMR File

<b>AH No</b>	AH 13
<b>RMP No</b>	GA082-085
<b>Statutory protection</b>	RMP
<b>Townland</b>	Dangan Lower
<b>Parish</b>	Rahoon
<b>Barony</b>	Galway
<b>Classification</b>	Designed Landscape Feature
<b>ITM Ref</b>	528359, 727432
<b>Distance from Project</b>	112m east-southeast
<b>Description</b>	Depicted as a sub-circular feature planted with conifers on the first edition OS 6 inch map. No further information within the SMR file.
<b>Source</b>	SMR File

<b>AH No</b>	AH 14
<b>RMP No</b>	GA082-038
<b>Statutory protection</b>	RMP
<b>Townland</b>	Dangan Lower
<b>Parish</b>	Rahoon
<b>Barony</b>	Galway
<b>Classification</b>	Designed Landscape Feature
<b>ITM Ref</b>	528396, 727499
<b>Distance from Project</b>	140m southeast
<b>Description</b>	A circular enclosure marked at the convergence of four field walls on the first edition OS map (1841). Shown planted with conifers.
<b>Source</b>	SMR File

<b>AH No</b>	AH 15
<b>RMP No</b>	GA082-037
<b>Statutory protection</b>	RMP
<b>Townland</b>	Dangan Lower
<b>Parish</b>	Rahoon
<b>Barony</b>	Galway
<b>Classification</b>	Garden Feature – Summer house
<b>ITM Ref</b>	528506, 727645
<b>Distance from Project</b>	72m southeast
<b>Description</b>	Possible tea house for residents of Menlo Castle. Upstanding square masonry structure on the banks of the River Corrib. Constructed of rough limestone blocks which exhibit traces of plaster on the interior. Two large dressed stone corbels project from either side of the doorway and the remains of a chimney flue survive in the north-east corner of the structure. Also BH 9 and listed as a Protected Structure.
<b>Source</b>	SMR File

<b>AH No</b>	AH 16
<b>RMP No</b>	GA082-064/001
<b>Statutory protection</b>	RMP
<b>Townland</b>	Mionlach
<b>Parish</b>	Oranmore
<b>Barony</b>	Galway
<b>Classification</b>	House – 17 <sup>th</sup> century/ Castle, unclassified
<b>ITM Ref</b>	528426, 727902
<b>Distance from Project</b>	Adjacent to proposed bat habitat 140m northwest of proposed N6 GCRR
<b>Description</b>	On east bank of River Corrib 0.6km south of Mionlach Village. Only the shell of this once fine 17 <sup>th</sup> – 19 <sup>th</sup> century house survives, it having been gutted by fire in 1919. The original house was a long, rectangular 17 <sup>th</sup> century gabled house (length 22.6m, width c.9.2m) of two storeys over a basement. The east-southeast façade, of six bays, had battered walls, a centrally placed doorway, a gabled parapet with bartizans at each corner, and a tall chimney on each end-wall, only one of which survives. Subsequently extended to west, and much altered, in 18 <sup>th</sup> - 19 <sup>th</sup> century. Parts of the walls at north end of the house may have been incorporated from an earlier castle on the site (GA082-064). (Bence-Jones 1978; Athy 1914, 155-60). Also BH 10 and listed as a Protected Structure.
<b>Source</b>	www.archaeology.ie

<b>AH No</b>	AH 17
<b>RMP No</b>	GA082-100
<b>Statutory protection</b>	None
<b>Townland</b>	Mionlach
<b>Parish</b>	Oranmore
<b>Barony</b>	Galway
<b>Classification</b>	Clearance cairn
<b>ITM Ref</b>	528523, 728045
<b>Distance from Project</b>	Within the proposed bat habitat 167m northwest of proposed N6 GCRR
<b>Description</b>	No information in file but DoHLGH have indicated that this will be removed from the SMR/RMP – (archaeology.ie 19/07/16) during next RMP revisions.
<b>Source</b>	SMR File

<b>AH No</b>	AH 18
<b>RMP No</b>	GA082-031
<b>Statutory protection</b>	None
<b>Townland</b>	Coolagh
<b>Parish</b>	St. Nicholas'
<b>Barony</b>	Galway
<b>Classification</b>	Enclosure
<b>ITM Ref</b>	530400, 728335
<b>Distance from Project</b>	0m
<b>Description</b>	Marked on the 1914-1948 OS mapping as a roughly oval field or enclosure c.25m in diameter. Since destroyed by quarrying. DoHLGH have indicated that this will be removed from the SMR/RMP – (archaeology.ie 19/07/16) during next RMP revisions.
<b>Source</b>	SMR File

<b>AH No</b>	AH 19
<b>RMP No</b>	GA082-095
<b>Statutory protection</b>	None
<b>Townland</b>	Coolagh
<b>Parish</b>	St. Nicholas'
<b>Barony</b>	Galway
<b>Classification</b>	Ringfort - unclassified
<b>ITM Ref</b>	530430, 728411
<b>Distance from Project</b>	0m
<b>Description</b>	In karstic terrain with rough scrub and grassland. Marked on first edition of OS 6-inch map as a circular enclosure (depth c.30m). Since destroyed by quarrying. DoHLGH have indicated that this will be removed from the SMR/RMP – (archaeology.ie 19/07/16) during next RMP revisions.
<b>Source</b>	www.archaeology.ie

<b>AH No</b>	AH 20
<b>RMP No</b>	GA082-003
<b>Statutory protection</b>	RMP
<b>Townland</b>	Ballindooley
<b>Parish</b>	Oranmore
<b>Barony</b>	Galway
<b>Classification</b>	Quarry
<b>ITM Ref</b>	531052, 728705
<b>Distance from Project</b>	81m north
<b>Description</b>	<p>A possible earthwork was noted on an aerial photograph taken in January 1987 (pers. comm. M. Casey). On inspection it proved to be a linear quarry cut into a small hillock. As it is of post 1700 AD date it does not come within the remit of the Archaeological Survey of Ireland.</p> <p>DoHLGH have indicated that this will be removed from the SMR/RMP – (archaeology.ie 19/07/16) during next RMP revisions.</p>
<b>Source</b>	www.archaeology.ie

<b>AH No</b>	AH 21
<b>RMP No</b>	GA082-004
<b>Statutory protection</b>	None
<b>Townland</b>	Ballindooley
<b>Parish</b>	Oranmore
<b>Barony</b>	Galway
<b>Classification</b>	Redundant record: non-antiquity
<b>ITM Ref</b>	531229, 728752
<b>Distance from Project</b>	131m east-northeast
<b>Description</b>	<p>In marshy land close to the SW limits of Ballindooley Lough. A feature that looked like a possible crannog from the roadside proved on inspection to be simply natural overgrown rock outcrop.</p> <p>DoHLGH have indicated that this will be removed from the SMR/RMP – (archaeology.ie 19/07/16) during next RMP revisions.</p>
<b>Source</b>	www.archaeology.ie

<b>AH No</b>	AH 22
<b>RMP No</b>	GA082-060
<b>Statutory protection</b>	RMP
<b>Townland</b>	Mionlach
<b>Parish</b>	Oranmore
<b>Barony</b>	Galway
<b>Classification</b>	Pillar Stone
<b>ITM Ref</b>	528444, 728460
<b>Distance from Project</b>	68m north of proposed bat habitat. 530m northwest of proposed N6 GCRR.
<b>Description</b>	Formerly at the old market-place of Menlough Village. A roughly squared limestone pillar (length 0.22m, height 1.76m) bearing an incised pedestalled cross with the date 1815. Moved and broken in 1972 during pipe laying, it now lies on the roadside verge. Also BH 23 and listed as a Protected Structure
<b>Source</b>	www.archaeology.ie

<b>AH No</b>	AH 23
<b>RMP No</b>	GA082-023
<b>Statutory protection</b>	RMP
<b>Townland</b>	An Caisleán Gearr
<b>Parish</b>	St. Nicholas
<b>Barony</b>	Galway
<b>Classification</b>	Chapel, site of
<b>ITM Ref</b>	532031, 728564
<b>Distance from Project</b>	80m north
<b>Description</b>	On E side of a byroad in fairly flat scrub and pastureland. Though annotated as 'in Ruins' on 1st ed. of OS 6-inch map, it is indicated thereon as a rectangular, roofed building (E-W; L c.20m, W c 12m). No visible surface trace survives: a modern bungalow now occupies the site. Also BH 14 and listed as a Protected Structure.
<b>Source</b>	www.archaeology.ie

<b>AH No</b>	AH 24
<b>RMP No</b>	GA082-026
<b>Statutory protection</b>	RMP
<b>Townland</b>	An Caisleán Gearr
<b>Parish</b>	St. Nicholas'
<b>Barony</b>	Galway
<b>Classification</b>	Redundant record – Non antiquity
<b>ITM Ref</b>	531925, 728369
<b>Distance from Project</b>	0m
<b>Description</b>	Circular field boundary marked on the 1914-1948 OS mapping. Boundary occurs at the base of a steep sided, semi-circular natural hollow. Its shape is therefore dictated by the local topography and is not archaeological. DoHLGH have indicated that this will be removed from the SMR/RMP – (archaeology.ie 19/07/16) during next RMP revisions.
<b>Source</b>	SMR File

<b>AH No</b>	AH 25
<b>RMP No</b>	GA082-021
<b>Statutory protection</b>	RMP
<b>Townland</b>	An Caisleán Gearr
<b>Parish</b>	St. Nicholas'
<b>Barony</b>	Galway
<b>Classification</b>	Castle – tower house
<b>ITM Ref</b>	531889, 728046
<b>Distance from Project</b>	220m south
<b>Description</b>	On a raised platform on the crest of a south-facing slope, in the house cluster of An Caisleán Gearr, overlooking the headwaters of the Terryland River. In existence in 1574 when it was in the possession of 'Rolland Skeret' (Nolan 1901, 115). Rectangular four-storey tower (length c.9.3m, width 7.5m) in fair condition: most of southeast and southwest walls are gone. However, sufficient remains to indicate the position of the doorway in southeast wall. The stairwell was in the southeast corner. The ground, first and second floors each comprised a main chamber with a subsidiary one to southeast. A stone vault existed between third/ fourth storeys and there is an exit to a latrine chute at the base of northwest wall. A possibly concealed chamber existed beneath the floor in southwest side of fourth storey. Most of the latter storey and the parapets above are gone. All the surviving windows are single-lights with circular, flat or ogee heads. (O'Flanagan 1927a, Vol. 1, 399-400). Also BH 13 and listed as a Protected Structure.
<b>Source</b>	www.archaeology.ie



<b>AH No</b>	AH 26
<b>RMP No</b>	GA082-022
<b>Statutory protection</b>	RMP
<b>Townland</b>	An Caisleán Gearr
<b>Parish</b>	St. Nicholas'
<b>Barony</b>	Galway
<b>Classification</b>	Children's Burial Ground
<b>ITM Ref</b>	352425, 727999
<b>Distance from Project</b>	73m southwest
<b>Description</b>	In flat farmland 100m northwest of Galway-Tuam Road. Noted by OS Letters as 'Lisheennagarlagh, Lisin Na n-garlach, the lisheen of the children, a burying place' (O'Flanagan 1927a, Vol. 1, 397). The place is now a modern rectangular graveyard (length c.45m, width c.25m) and no visible surface trace of the CBG survives.
<b>Source</b>	www.archaeology.ie

<b>AH No</b>	AH 27
<b>RMP No</b>	GA082-072
<b>Statutory protection</b>	No
<b>Townland</b>	Parkmore
<b>Parish</b>	St. Nicholas'
<b>Barony</b>	Galway
<b>Classification</b>	Quarry
<b>ITM Ref</b>	532874, 727876
<b>Distance from Project</b>	0m
<b>Description</b>	A hachured feature marked on the 1945-1946 revision of the OS 6-inch map proved on inspection in 1983 to be a disused quarry. As it is of post- AD 1700 date it does not come within the remit of the Archaeological Survey of Ireland. DoHLGH have indicated that this will be removed from the SMR/RMP – (archaeology.ie 19/07/16) during next RMP revisions.
<b>Source</b>	www.archaeology.ie

<b>AH No</b>	AH 28
<b>RMP No</b>	GA082-016
<b>Statutory protection</b>	RMP
<b>Townland</b>	Ballybrit
<b>Parish</b>	St. Nicholas'
<b>Barony</b>	Galway
<b>Classification</b>	Anomalous stone group
<b>ITM Ref</b>	533667, 727931
<b>Distance from Project</b>	124m southwest of proposed N6 GCRR and immediately adjacent temporary stable block
<b>Description</b>	On flat open pastureland, now part of Galway Racecourse. Until its removal in the 1960s or early 1970s, it consisted of 'an upright stone with an adjacent prostrate stone' which tradition held to be a mass-rock (Topogr. Files, UoG). No visible surface traces survive.
<b>Source</b>	www.archaeology.ie

<b>AH No</b>	AH 29
<b>RMP No</b>	GA082-011/001-2
<b>Statutory protection</b>	RMP
<b>Townland</b>	Ballybrit
<b>Parish</b>	St. Nicholas'
<b>Barony</b>	Galway
<b>Classification</b>	Ringfort – cashel, souterrain, children's burial ground
<b>ITM Ref</b>	533876, 727767
<b>Distance from Project</b>	Immediately adjacent
<b>Description</b>	<p>Univallate ringfort in good pastureland which backs onto a portion of the Galway Racecourse. Visible as a circular modern graveyard wall with large foundation stones towards the base, presumably older than those towards the top. Diameter c.36m on north northeast-west southwest axis.</p> <p>A souterrain (GA082001) is marked on the OS mapping adjacent to or within the boundary of the wall. Souterrain (site of) is marked on the OS mapping. SMR file reads 'No trace of a souterrain could be located' and the condition of the monument is listed as 'destroyed'. Presumed to have been located adjacent to or within the probable ringfort GA082-011. Located within the enclosure GA082-011 is a children's burial ground which has been in use as a graveyard since time of first edition of OS 6-inch map and is still in use (as of 1983) as a modern graveyard.</p> <p>Also BH 17 and listed as a Protected Structure.</p>
<b>Source</b>	www.archaeology.ie

<b>AH No</b>	AH 30
<b>RMP No</b>	GA082-017
<b>Statutory protection</b>	RMP
<b>Townland</b>	Ballybrit
<b>Parish</b>	St. Nicholas'
<b>Barony</b>	Galway
<b>Classification</b>	Earthwork
<b>ITM Ref</b>	533372, 727238
<b>Distance from Project</b>	0m
<b>Description</b>	Recorded as a 'Potential Archaeological Site' identified from aerial photography c.1982. SMR states that the site 'not yet visited' by the ASI. The site is now covered by a large road. DoHLGH have indicated that this will be removed from the SMR/RMP – (archaeology.ie 19/07/16) during next RMP revisions.
<b>Source</b>	SMR File

<b>AH No</b>	AH 31
<b>RMP No</b>	GA082-015
<b>Statutory protection</b>	None
<b>Townland</b>	Ballybrit
<b>Parish</b>	St. Nicholas'
<b>Barony</b>	Galway
<b>Classification</b>	Designed Landscape Feature
<b>ITM Ref</b>	533285, 727160
<b>Distance from Project</b>	57m south
<b>Description</b>	Modern circular field associated with Ballybrit House. Now covered by development. DoHLGH have indicated that this will be removed from the SMR/RMP – (archaeology.ie 19/07/16) during next RMP revisions.
<b>Source</b>	SMR File

<b>AH No</b>	AH 32
<b>RMP No</b>	GA082-012002
<b>Statutory protection</b>	RMP/ Preservation Order
<b>Townland</b>	Ballybrit
<b>Parish</b>	St. Nicholas'
<b>Barony</b>	Galway
<b>Classification</b>	Settlement deserted - medieval
<b>ITM Ref</b>	533408, 727539
<b>Distance from Project</b>	0m. c. 258m southwest of proposed temporary stables.
<b>Description</b>	To the west of Ballybrit Castle (GA082-012002). Though not shown on the published OS 6-inch maps, it is marked on the 1819 Grand Jury Maps and OS Fair Plans as an extensive settlement of houses and earthworks (info. GBCAS Files). A series of bumps and hollows representing the remains of house platforms and field systems survives today (CUCAP B61; 37, 39, 40).
<b>Source</b>	www.archaeology.ie

<b>AH No</b>	AH 33
<b>RMP No</b>	GA082-012001
<b>Statutory protection</b>	RMP/ Preservation Order
<b>Townland</b>	Ballybrit
<b>Parish</b>	St. Nicholas'
<b>Barony</b>	Galway
<b>Classification</b>	Castle – tower house
<b>ITM Ref</b>	533458, 727552
<b>Distance from Project</b>	0m 207m southwest of proposed temporary stables.
<b>Description</b>	On open, gently undulating pastureland, now part of Galway Racecourse. In existence in 1574 when it was in the possession of 'Redmud Mc Thonus' (Nolan 1901, 115). A diminutive rectangular tower (length 9.17, width 4.4m). Also BH 16 and listed as a Protected Structure.
<b>Source</b>	www.archaeology.ie

<b>AH No</b>	AH 34
<b>RMP No</b>	GA082-014
<b>Statutory protection</b>	RMP/ Preservation Order
<b>Townland</b>	Ballybrit
<b>Parish</b>	St. Nicholas'
<b>Barony</b>	Galway
<b>Classification</b>	Enclosure
<b>ITM Ref</b>	533553, 727410
<b>Distance from Project</b>	0m. 258m south-southwest of proposed temporary stables.
<b>Description</b>	Some 25m west of a ringfort (GA082-013). Marked on third edition of OS 6-inch map (1945-1946) as a circular enclosure but all that survived in 1971 was a semi-circular arc (depth 26m) defined by a bank from south through west to north. Excavations in that year produced nothing but a single post- medieval pot sherd (Waddell, 1971).
<b>Source</b>	www.archaeology.ie

<b>AH No</b>	AH 35
<b>RMP No</b>	GA082-013/ 001
<b>Statutory protection</b>	RMP/ Preservation Order
<b>Townland</b>	Ballybrit
<b>Parish</b>	St. Nicholas'
<b>Barony</b>	Galway
<b>Classification</b>	Ringfort – rath House - indeterminate date
<b>ITM Ref</b>	533617, 727445
<b>Distance from Project</b>	0m. 223m south of proposed temporary stables.
<b>Description</b>	Univallate ringfort. Bank is comprised of earth and stone and abuts the Galway Racecourse boundary. Approximately 25% of the bank has been levelled where it falls within the racecourse lands. Widening of the racecourse boundary allowed archaeological investigation to take place in the 1970s. An Iron Age spear butt, a hone stone, animal bone and post medieval pottery were recovered (Waddell 1973). These investigations uncovered evidence of a rectangular house foundations (GA082-013001) and internal divisions in the northern portion of the site.
<b>Source</b>	SMR File; Waddell J.G.A.H.S. vol XXXII (1971) 73-79

<b>AH No</b>	AH 36
<b>RMP No</b>	GA082-043, 001, 002, 003, 004
<b>Statutory protection</b>	RMP
<b>Townland</b>	Doughiska
<b>Parish</b>	Oranmore
<b>Barony</b>	Galway
<b>Classification</b>	Fulachta fia
<b>ITM Ref</b>	534665, 726686
<b>Distance from Project</b>	0m
<b>Description</b>	Series of fulachta fia subject to excavation prior to the construction of the existing road network.
<b>Source</b>	www.archaeology.ie

<b>AH No</b>	AH 37
<b>RMP No</b>	GA082-044
<b>Statutory protection</b>	RMP
<b>Townland</b>	Doughiska
<b>Parish</b>	Oranmore
<b>Barony</b>	Galway
<b>Classification</b>	Road
<b>ITM Ref</b>	534572, 726579
<b>Distance from Project</b>	43m west southwest
<b>Description</b>	On level but rocky grassland c.1km Southeast of Galway Racecourse. A c.400m stretch of kerbed roadway (width c.5.5m) running north-west- south-east is visible to east of present Doughiska Road. Defined on either side by lines of large limestone, and some granite, boulders. Though it now peters out at either end, this may be the vestiges of the old road from Oranmore to Galway (pers. comm. P. Duffy).
<b>Source</b>	www.archaeology.ie

<b>AH No</b>	AH 38
<b>RMP No</b>	GA082-063
<b>Statutory protection</b>	None
<b>Townland</b>	Mionlach
<b>Parish</b>	Oranmore
<b>Barony</b>	Galway
<b>Classification</b>	Designed landscape feature
<b>ITM Ref</b>	528304, 728218
<b>Distance from Project</b>	Adjacent to proposed bat habitat. 448m northwest of proposed N6 GCRR.
<b>Description</b>	Marked on the 1838-1839 OS mapping. The site consists of a small sub- circular field which appears to be non-archaeological. DoHLGH have indicated that this will be removed from the SMR/RMP – (archaeology.ie 30/06/17) during next RMP revisions.
<b>Source</b>	SMR file/ <a href="http://www.archaeology.ie">www.archaeology.ie</a>

<b>AH No</b>	AH 39
<b>RMP No</b>	GA082-062
<b>Statutory protection</b>	None
<b>Townland</b>	Mionlach
<b>Parish</b>	Oranmore
<b>Barony</b>	Galway
<b>Classification</b>	Designed landscape feature
<b>ITM Ref</b>	528353, 728292
<b>Distance from Project</b>	Within proposed bat habitat. 448m northwest of proposed N6 GCRR.
<b>Description</b>	Marked on the 1838-1839 OS mapping. The site consists of a small sub- circular field which appears to be non-archaeological. DoHLGH have indicated that this will be removed from the SMR/RMP – (archaeology.ie 30/06/17) during next RMP revisions.
<b>Source</b>	SMR file/ <a href="http://www.archaeology.ie">www.archaeology.ie</a>

<b>AH No</b>	AH 40
<b>RMP No</b>	GA082-061
<b>Statutory protection</b>	RMP
<b>Townland</b>	Mionlach
<b>Parish</b>	Oranmore
<b>Barony</b>	Galway
<b>Classification</b>	Burial ground
<b>ITM Ref</b>	528172, 728320
<b>Distance from Project</b>	Adjacent to proposed bat habitat. 577m northwest of proposed N6 GCRR.
<b>Description</b>	On a rise on east bank of River Corrib some 250m southeast of the village of Menlough. Indicated on first edition OS 6-inch map as an irregular unenclosed area (c.45m by c.25m). Since enlarged and enclosed: the earliest dated burials are of late 19 <sup>th</sup> century date.
<b>Source</b>	www.archaeology.ie

<b>AH No</b>	AH 41
<b>RMP No</b>	GA082-070
<b>Statutory protection</b>	RMP
<b>Townland</b>	Mionlach
<b>Parish</b>	Oranmore
<b>Barony</b>	Galway
<b>Classification</b>	Gate house
<b>ITM Ref</b>	528488, 728319
<b>Distance from Project</b>	50m east of proposed bat habitat. 406m northwest of proposed N6 GCRR.
<b>Description</b>	A 19 <sup>th</sup> century ornamental gateway leading to 'Menlo Castle'. The building consists of a two-storey turret with stepped crenellations and roof walk which adjoins an arched gateway. Also BH 21 and listed as a Protected Structure.
<b>Source</b>	www.archaeology.ie



<b>AH No</b>	AH 42
<b>RMP No</b>	GA093-029
<b>Statutory protection</b>	Proposed RMP
<b>Townland</b>	Na Foráí Maola Thoir
<b>Parish</b>	Rahoon
<b>Barony</b>	Galway
<b>Classification</b>	Structure
<b>ITM Ref</b>	521943,723845
<b>Distance from Project</b>	0m
<b>Description</b>	<p>Located on top of an overgrown rocky knoll, sloping steeply to the W, in an area of undulating rough pasture and scrub. An unroofed narrow drystone sub-rectangular structure (5.3m NNW-SSE; 0.8-1.18m ENE-WSW; H 1-1.5m) is visible to the E of a grassy platform/terrace (c. 6m x c. 6m) on the knoll. It is open at its S end and is constructed of a mix of roughly coursed large stones and boulders of local pink granite. The N end consists of a large lower flag-like boulder (Wth 0.8m; H 1.08m T 0.6m) with a smaller boulder on top. The E side is defined by four boulders, three courses high, and the W side consists of five boulders, two courses high. Spalls and packing stones are visible and more recent field-clearance stones have been piled on top of the E side. The interior is littered with collapsed boulders. An outer wall line (L 6.67m), suggesting double-walling (total Wth 1.6m), is visible on the E side of the structure. Its mid-section has collapsed outwards and the N end extends further to the N of E side.</p> <p>Walling (L 2.84m; max. H 1.3m), two to three courses high, extends to the W off the S end of the W side of the structure. It is initially straight, then kinks to the SW where it merges with outcropping rock (L 2.3m), aligned roughly NE-SW, resulting in a 'court-like' feature on this side of the structure. A large roughly square boulder (1.03m N-S; 1.03m E-W; max. T 0.54m) is visible on the ground c. 2.3m to the SW of the walling and an enormous irregular natural boulder (H 1.42m; max. Wth 0.75m; max. T 1m) is visible 6.3m to the S of the opening of the structure.</p> <p>It is difficult to determine the function or date of this structure. It may have functioned as some sort of shelter or pen. Another somewhat similar feature (4.9m N-S; av. Wth 1.2m) is visible to the E of it. They are almost parallel and separated by a rough poached trackway (Wth 2m). The latter structure is more crudely built of irregular boulders and bedrock.</p>
<b>Source</b>	www.archaeology.ie

<b>AH No</b>	AH 43
<b>RMP No</b>	GA093-025
<b>Statutory protection</b>	None
<b>Townland</b>	Ballyburke
<b>Parish</b>	Rahoon
<b>Barony</b>	Galway
<b>Classification</b>	Redundant record
<b>ITM Ref</b>	525534,725500
<b>Distance from Project</b>	c. 87m southwest
<b>Description</b>	A possible stone alignment (L c. 6m) or stone row consisting of five boulders (H 0.4-0.6m), aligned roughly E-W, was noted during the course of pre-development testing (Fitzpatrick 2008, 22-5). However, it does not conform to the general orientation and dimensions of stone rows uncovered elsewhere in county Galway; it may be the remains of a field wall. The evidence is insufficient to warrant accepting this as an archaeological monument. (Fitzpatrick 2011, 160, no. 514)
<b>Source</b>	www.archaeology.ie

<b>AH No</b>	AH 44
<b>RMP No</b>	GA082-085
<b>Statutory protection</b>	RMP
<b>Townland</b>	Dangan Lower
<b>Parish</b>	Rahoon
<b>Barony</b>	Galway
<b>Classification</b>	Designed landscape feature
<b>ITM Ref</b>	528358,727431
<b>Distance from Project</b>	c. 125m east
<b>Description</b>	No information available
<b>Source</b>	www.archaeology.ie

<b>AH No</b>	AH 45
<b>RMP No</b>	GA082-066
<b>Statutory protection</b>	RMP
<b>Townland</b>	Menlough
<b>Parish</b>	Oranmore
<b>Barony</b>	Galway
<b>Classification</b>	Enclosure
<b>ITM Ref</b>	528999,728505
<b>Distance from Project</b>	c. 207m north
<b>Description</b>	In rough scrub and pastureland. Poorly preserved circular enclosure (D 33m) defined by a drystone wall, heavily overgrown in parts and varying considerably in thickness (0.7-8.7m). An entrance at W could be original, but the whole enclosure may be modern.
<b>Source</b>	www.archaeology.ie

<b>AH No</b>	AH 46
<b>RMP No</b>	GA082-086
<b>Statutory protection</b>	Proposed RMP
<b>Townland</b>	Castlegar
<b>Parish</b>	St Nicholas
<b>Barony</b>	Galway
<b>Classification</b>	Church
<b>ITM Ref</b>	532473,727647
<b>Distance from Project</b>	c. 204m south
<b>Description</b>	No information available
<b>Source</b>	www.archaeology.ie

<b>AH No</b>	AH 47
<b>RMP No</b>	GA082-012003
<b>Statutory protection</b>	None
<b>Townland</b>	Ballybrit
<b>Parish</b>	St Nicholas
<b>Barony</b>	Galway
<b>Classification</b>	Redundant record
<b>ITM Ref</b>	533353,727669
<b>Distance from Project</b>	c. 203m northeast
<b>Description</b>	What appeared to be a possible enclosure during aerial reconnaissance in 1992 proved on inspection to be a 19th-century drainage feature and not an archaeological monument.
<b>Source</b>	www.archaeology.ie

<b>AH No</b>	AH 48
<b>RMP No</b>	GA094-056
<b>Statutory protection</b>	RMP
<b>Townland</b>	Rahoon
<b>Parish</b>	Rahoon
<b>Barony</b>	Galway
<b>Classification</b>	Designed landscape feature
<b>ITM Ref</b>	527026,725266
<b>Distance from Project</b>	c. 66m east
<b>Description</b>	No information available
<b>Source</b>	www.archaeology.ie

<b>AH No</b>	AH 49
<b>RMP No</b>	GA082-093
<b>Statutory protection</b>	Proposed RMP
<b>Townland</b>	Coolagh
<b>Parish</b>	Oranmore
<b>Barony</b>	Galway
<b>Classification</b>	Kiln- lime
<b>ITM Ref</b>	529975,727441
<b>Distance from Project</b>	c. 96m southeast
<b>Description</b>	The remains of this lime kiln were restored and it now serves as an ornamental feature within a housing estate.
<b>Source</b>	www.archaeology.ie

<b>AH No</b>	AH 50
<b>RMP No</b>	GA082-094
<b>Statutory protection</b>	Proposed RMP
<b>Townland</b>	Coolagh
<b>Parish</b>	Oranmore
<b>Barony</b>	Galway
<b>Classification</b>	Architectural fragment
<b>ITM Ref</b>	529818,727603
<b>Distance from Project</b>	Immediately adjacent to the proposed N6 GCRR
<b>Description</b>	A number of architectural fragments (door spandrels, window hood-mould fragments and window stops carved with vine-leaf enrichment dating from the 15 <sup>th</sup> - 17 <sup>th</sup> century) have been incorporated in the fabric of this grotto which was erected in 1945. The fragments were taken from the walls around Menlo Castle (local information, see GA082-064----) and it is possible that some originated from houses in Galway city.
<b>Source</b>	www.archaeology.ie

<b>AH No</b>	AH 51
<b>RMP No</b>	GA094-048
<b>Statutory protection</b>	RMP
<b>Townland</b>	Rahoon
<b>Parish</b>	Rahoon
<b>Barony</b>	Galway
<b>Classification</b>	Ritual site - holy well
<b>ITM Ref</b>	527356,725408
<b>Distance from Project</b>	214m southeast
<b>Description</b>	Some 160m NW of, and upslope from, a graveyard. (GA094-049001-). It apparently consists of a natural spring, now incorporated into one of the private gardens of Cruachan Park housing estate where it has been extensively landscaped (info. T. Fanning). Not visited. (O'Flanagan 1927a, Vol. 1, 339)
<b>Source</b>	www.archaeology.ie

<b>AH No</b>	AH 52
<b>RMP No</b>	GA082-108
<b>Statutory protection</b>	Proposed RMP
<b>Townland</b>	Dangan Lower
<b>Parish</b>	Rahoon
<b>Barony</b>	Galway
<b>Classification</b>	Enclosure
<b>ITM Ref</b>	527895, 728295
<b>Distance from Project</b>	231m east
<b>Description</b>	Located in the floodplain of the river Corrib, on a pronounced bend on the W bank, in an area of very rough wet grassland and low overgrowth. This enclosure appears as a cropmark on Google Earth imagery (Google 2018). It is almost circular in plan (int. dims. c. 24.9m E-W; c. 23.3m N-S; overall dims. c. 40m E-W; 37m N-S) and it is defined by an inner fosse, intervening bank and outer fosse. An 'avenue-like' feature or causeway (L c. 51m; Wth c. 7.6m), aligned WNW-ESE, extends off it at E. It is also defined by two fosses and an intervening bank. Not visible at ground level. This monument was brought to our attention by Maciek Czarnota and Claire Kelly. Another possible cropmark enclosure (GA082-104----) lies c. 225m to the NW.
<b>Source</b>	www.archaeology.ie